




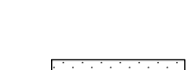





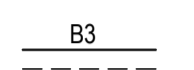
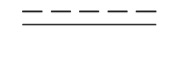









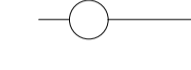







**LEGEND**

-  PROFILE 60mm DEPTH OF EXISTING ROADWAY (WEARING COURSE) AND RESHEET WITH 60mm MIN. DEPTH OF SIZE 14mm HMA TYPE H (TO BE CONFIRMED BY HBCC)
-  RAISED ASPHALT PEDESTRIAN CROSSING AS PER TRAFFIC ENGINEER DRAWINGS REFER DWG C501 FOR DETAIL
-  NATURE STRIP TO BE REINSTATED AS PER LANDSCAPE DRAWINGS
-  PROPOSED CONCRETE SHARED PATH REFER DWG C501 FOR DETAIL
-  RECONSTRUCT CONCRETE VEHICLE CROSSING 150mm THICK, 32MPa, SL 82, 50mm COVER, CONCRETE JOINTS AS PER STANDARD DRAWINGS FOR SUBDIVISIONS IN GROWTH AREAS DWG EDCM 501 (HBCC TO CONFIRM)
-  PERMEABLE PAVEMENT AS PER LANDSCAPE DRAWINGS
-  PAINT APPROVED GOLDEN YELLOW COLOURED TREATMENT TO RAISED PEDESTRIAN CROSSING AS PER AS2700
-  PAINT APPROVED GREEN COLOURED TREATMENT TO PROPOSED BIKE LINE AS PER AS2700
-  PROPOSED STORMWATER GRATED PIT REFER DWG C501 FOR DETAIL
-  PROPOSED STORMWATER PIPE
-  SS SUBSOIL DRAINAGE
-  FP FLUSH-OUT POINT
-  X-X-X EXISTING KERB (EDGE STRIP) TO BE DEMOLISHED
-  B3 PROPOSED B3 (B2) BARRIER KERB REFER DWG C501
-  B1 PROPOSED OUTSTAND KERB TYPE B1 REFER DWG C501
-  PROPOSED KERB AT ROAD MEDIAN
-  G EXISTING GAS MAIN
-  E EXISTING ELECTRICITY
-  S EXISTING SEWER MAIN
-  W EXISTING WATER MAIN
-  D EXISTING STORMWATER DRAIN (TBC)
-  T EXISTING TELECOMMUNICATIONS LINE
-  OIL EXISTING OIL PIPELINE
-  EXISTING FENCELINE
-  EXISTING TREE TO BE REMOVED REFER TO LANDSCAPE PLANS
-  EXISTING TREE TO REMAIN REFER TO LANDSCAPE PLANS
-  PROPOSED TREE REFER TO LANDSCAPE PLANS
-  PROPOSED POST AND FENCE AS PER HBCC STD DWG LD-06.7 & LD-06.10

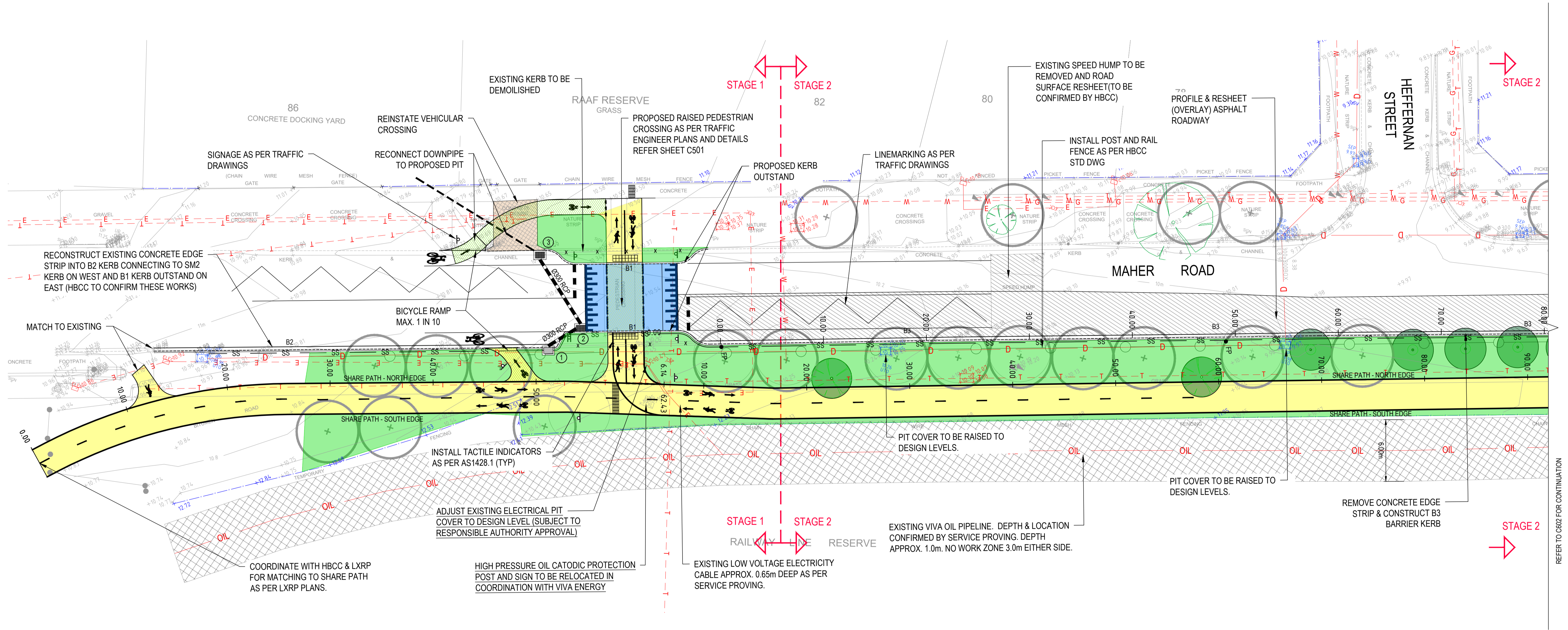
**NOTES**

- FOR LINEMARKING AND SIGNAGE REFER TO TRAFFIC DRAWINGS.
- FOR TREE PLANTING, REMOVAL AND WORKS IN COMMUNITY AREAS REFER TO LANDSCAPE DRAWINGS.
- HBCC TO REVIEW AND APPROVE PROPOSED ASPHALT PAVEMENT PROFILES (RESHEET AND FULL ASPHALT PROFILE).
- EXISTING STORMWATER PITS & PIPES INVESTIGATION AND SERVICES PROVING REQUIRED PRIOR TO CONSTRUCTION STAGE.

**WARNING**  
BEWARE OF UNDERGROUND SERVICES  
THE LOCATIONS OF UNDERGROUND SERVICES ARE APPROXIMATE ONLY AND THEIR EXACT POSITION SHOULD BE PROVEN ON SITE. NO GUARANTEE IS GIVEN THAT ALL EXISTING SERVICES ARE SHOWN.



IMPORTANT: THE CONTRACTOR IS TO MAINTAIN A CURRENT SET OF "DIAL BEFORE YOU DIG" DRAWINGS ON SITE AT ALL TIMES.



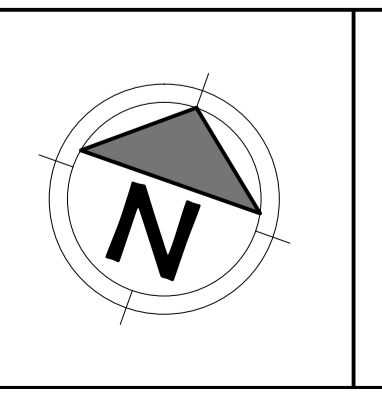
**PLAN**  
SCALE 1:200

REVISIONS:

| No. | REVISION DESCRIPTION         | DRAWN | DATE     |
|-----|------------------------------|-------|----------|
| 0   | ISSUED FOR CONSTRUCTION      | ZZ    | 01.09.22 |
| E   | TENDER ISSUE                 | ZZ    | 20.05.22 |
| D   | STAGE 1 & 2 ADDED TO DRAWING | ZZ    | 29.04.22 |
| C   | COORDINATION ISSUE           | ZZ    | 29.11.21 |
| B   | PRELIMINARY ISSUE            | ZZ    | 12.11.21 |
| A   | PRELIMINARY ISSUE            | ZZ    | 29.10.21 |

SCALE BAR  
0 1 2 3 4 5 10m 15 20m  
SCALE 1:200

COPYRIGHT © THE DRAWING IS COPYRIGHT AND THE PROPERTY OF VAN DER MEER (NSW) PTY LTD. IT MUST NOT BE RETAINED, COPIED OR USED WITHOUT THE AUTHORITY OF VAN DER MEER (NSW) PTY LTD. THIS DRAWING AND ITS CONTENTS ARE ELECTRONICALLY GENERATED, ARE CONFIDENTIAL AND MAY ONLY BE USED FOR THE PURPOSE FOR WHICH THEY WERE INTENDED. VAN DER MEER (NSW) PTY LTD WILL NOT ACCEPT RESPONSIBILITY FOR ANY CONSEQUENCES ARISING FROM THE USE OF THE DRAWING FOR OTHER THAN ITS INTENDED PURPOSE OR WHERE THE DRAWING HAS BEEN ALTERED, AMENDED OR CHANGED EITHER MANUALLY OR ELECTRONICALLY BY ANY THIRD PARTY. THIS IS AN UNCONTROLLED DOCUMENT ISSUED FOR INFORMATION PURPOSES ONLY UNLESS SIGNED. FIGURES DIMENSIONING TAKE PRECEDENCE OVER SCALED. DO NOT SCALE REDUCED SIZE DRAWINGS. VERIFY DIMENSIONS PRIOR TO COMMENCING ANY ON-SITE OR OFF-SITE WORKS OR FABRICATION. IF IN DOUBT - ASK.



van der Meer Consulting  
**van der meer**  
LEVEL 6, 39 CHANDOS STREET  
ST LEONARDS NSW 2065  
Telephone 61-2-9436 0433 Fax 61-2-9436 1370  
www.vandermeer.com.au  
van der Meer (NSW) Pty Ltd  
A.B.N. 56 158 266 301

CLIENT  
**HOBSONS BAY CITY COUNCIL**  
115 CIVIC PARADE, ALTONA VIC 3018

ARCHITECT  
**GROUP GSA**  
LEVEL 1/ 104 EXHIBITION ST, MELBOURNE VIC 3000

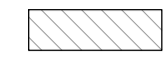








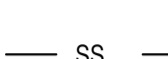

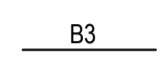
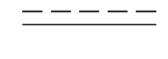









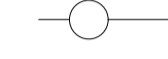





PROJECT TITLE  
**MAHER ROAD, LAVERTON**  
BETWEEN MAHER ROAD BRIDGE & BLADIN ST

DRAWING TITLE  
**LAYOUT PLAN - SHEET 1 OF 3**

DRAWING STATUS  
**FOR CONSTRUCTION**

| PROJECT LEADER | DESIGNER    | SIGNATURE |            |
|----------------|-------------|-----------|------------|
| JL             | ZZ          |           |            |
| DRAFTSPERSON   | SCALE       | DATE      | SHEET SIZE |
| LW             | AS SHOWN    | DEC 2020  | A1         |
| JOB No.        | DRAWING No. | REVISION  |            |
| ME202-054      | C301        | 0         |            |

**LEGEND**

-  PROFILE 60mm DEPTH OF EXISTING ROADWAY (WEARING COURSE) AND RESHEET WITH 60mm MIN. DEPTH OF SIZE 14mm HMA TYPE H (TO BE CONFIRMED BY HBCC)
-  RAISED ASPHALT PEDESTRIAN CROSSING AS PER TRAFFIC ENGINEER DRAWINGS REFER DWG C501 FOR DETAIL
-  NATURE STRIP TO BE REINSTATED AS PER LANDSCAPE DRAWINGS
-  PROPOSED CONCRETE SHARED PATH REFER DWG C501 FOR DETAIL
-  RECONSTRUCT CONCRETE VEHICLE CROSSING 150mm THICK, 32MPa, SL 82, 50mm COVER. CONCRETE JOINTS AS PER STANDARD DRAWINGS FOR SUBDIVISIONS IN GROWTH AREAS DWG EDCM 501 (HBCC TO CONFIRM)
-  PERMEABLE PAVEMENT AS PER LANDSCAPE DRAWINGS
-  PAINT APPROVED GOLDEN YELLOW COLOURED TREATMENT TO RAISED PEDESTRIAN CROSSING AS PER AS2700
-  PAINT APPROVED GREEN COLOURED TREATMENT TO PROPOSED BIKE LINE AS PER AS2700
-  PROPOSED STORMWATER GRATED PIT REFER DWG C501 FOR DETAIL
-  PROPOSED STORMWATER PIPE
-  SS SUBSOIL DRAINAGE
-  FP FLUSH-OUT POINT
-  x-x-x EXISTING KERB (EDGE STRIP) TO BE DEMOLISHED
-  B3 PROPOSED B3 (B2) BARRIER KERB REFER DWG C501
-  B1 PROPOSED OUTSTAND KERB TYPE B1 REFER DWG C501
-  PROPOSED KERB AT ROAD MEDIAN
-  G EXISTING GAS MAIN
-  E EXISTING ELECTRICITY
-  S EXISTING SEWER MAIN
-  W EXISTING WATER MAIN
-  D EXISTING STORMWATER DRAIN (TBC)
-  T EXISTING TELECOMMUNICATIONS LINE
-  OIL EXISTING OIL PIPELINE
-  EXISTING FENCELINE
-  EXISTING TREE TO BE REMOVED REFER TO LANDSCAPE PLANS
-  EXISTING TREE TO REMAIN REFER TO LANDSCAPE PLANS
-  PROPOSED TREE REFER TO LANDSCAPE PLANS
-  PROPOSED POST AND FENCE AS PER HBCC STD DWG LD-06.7 & LD-06.10

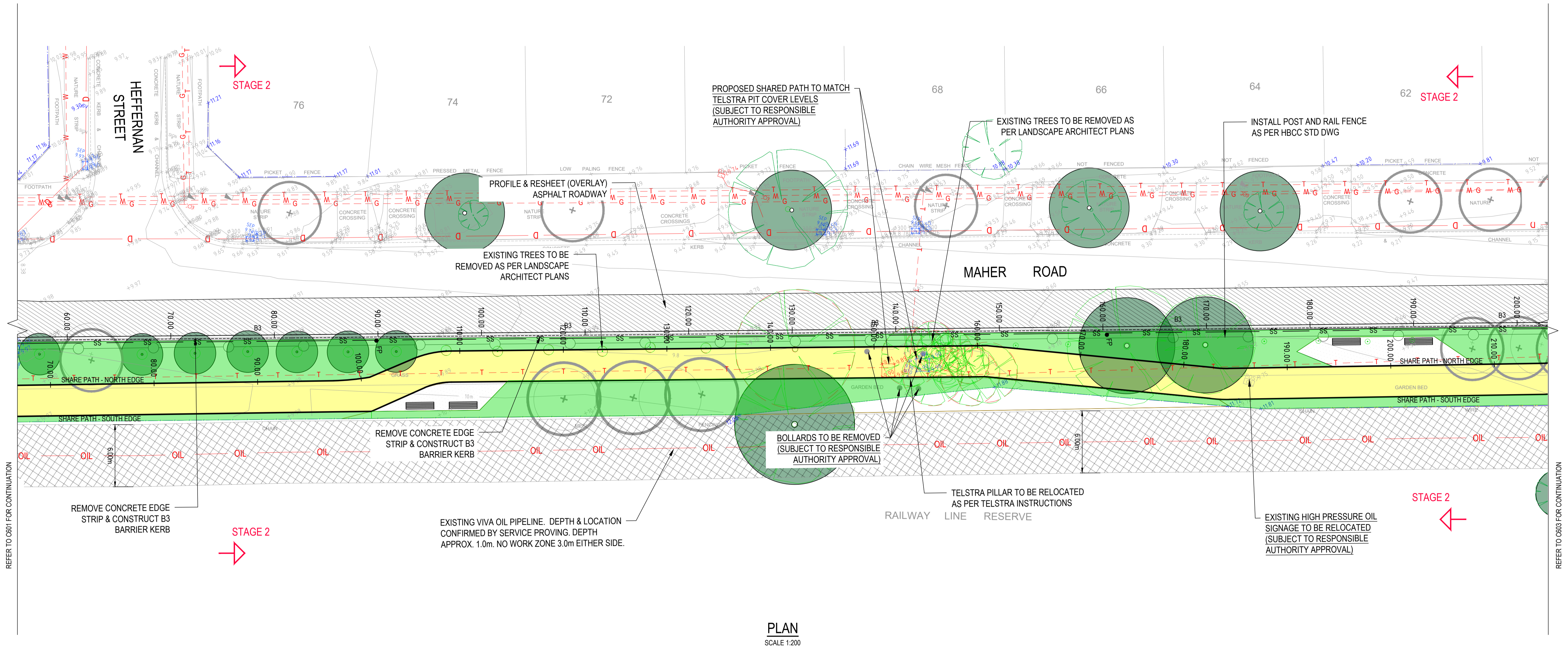
**NOTES**

- FOR LINEMARKING AND SIGNAGE REFER TO TRAFFIC DRAWINGS.
- FOR TREE PLANTING, REMOVAL AND WORKS IN COMMUNITY AREAS REFER TO LANDSCAPE DRAWINGS.
- HBCC TO REVIEW AND APPROVE PROPOSED ASPHALT PAVEMENT PROFILES (RESHEET AND FULL ASPHALT PROFILE).
- EXISTING STORMWATER PITS & PIPES INVESTIGATION AND SERVICES PROVING REQUIRED PRIOR TO CONSTRUCTION STAGE.

**WARNING**  
BEWARE OF UNDERGROUND SERVICES  
THE LOCATIONS OF UNDERGROUND SERVICES ARE APPROXIMATE ONLY AND THEIR EXACT POSITION SHOULD BE PROVEN ON SITE. NO GUARANTEE IS GIVEN THAT ALL EXISTING SERVICES ARE SHOWN.



IMPORTANT: THE CONTRACTOR IS TO MAINTAIN A CURRENT SET OF "DIAL BEFORE YOU DIG" DRAWINGS ON SITE AT ALL TIMES.

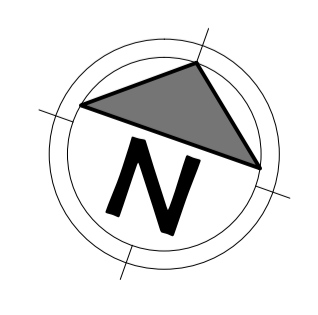


**PLAN**  
SCALE 1:200

| No. | REVISION DESCRIPTION         | DRAWN | DATE     |
|-----|------------------------------|-------|----------|
| 0   | ISSUED FOR CONSTRUCTION      | ZZ    | 01.09.22 |
| E   | TENDER ISSUE                 | ZZ    | 20.05.22 |
| D   | STAGE 1 & 2 ADDED TO DRAWING | ZZ    | 29.04.22 |
| C   | COORDINATION ISSUE           | ZZ    | 29.11.21 |
| B   | PRELIMINARY ISSUE            | ZZ    | 12.11.21 |
| A   | PRELIMINARY ISSUE            | ZZ    | 29.10.21 |

SCALE BAR  
0 1 2 3 4 5 10m 15 20m  
SCALE 1:200

COPYRIGHT © THE DRAWING IS COPYRIGHT AND THE PROPERTY OF VAN DER MEER (NSW) PTY LTD. IT MUST NOT BE RETAINED, COPIED OR USED WITHOUT THE AUTHORITY OF VAN DER MEER (NSW) PTY LTD. THIS DRAWING AND ITS CONTENTS ARE ELECTRONICALLY GENERATED, ARE CONFIDENTIAL AND MAY ONLY BE USED FOR THE PURPOSE FOR WHICH THEY WERE INTENDED. VAN DER MEER (NSW) PTY LTD WILL NOT ACCEPT RESPONSIBILITY FOR ANY CONSEQUENCES ARISING FROM THE USE OF THE DRAWING FOR OTHER THAN ITS INTENDED PURPOSE OR WHERE THE DRAWING HAS BEEN ALTERED, AMENDED OR CHANGED EITHER MANUALLY OR ELECTRONICALLY BY ANY THIRD PARTY. THIS IS AN UNCONTROLLED DOCUMENT ISSUED FOR INFORMATION PURPOSES ONLY UNLESS SIGNED. FIGURES DIMENSIONING TAKE PRECEDENCE OVER SCALED. DO NOT SCALE REDUCED SIZE DRAWINGS. VERIFY DIMENSIONS PRIOR TO COMMENCING ANY ON-SITE OR OFF-SITE WORKS OR FABRICATION. IF IN DOUBT - ASK.



van der Meer Consulting  
**van der meer**  
LEVEL 6, 39 CHANDOS STREET  
ST LEONARDS NSW 2065  
Telephone 61-2-9436 0433 Fax 61-2-9436 1370

www.vandermeer.com.au  
van der Meer (NSW) Pty Ltd  
A.B.N. 56 158 266 301

CLIENT  
**HOBSONS BAY CITY COUNCIL**  
115 CIVIC PARADE, ALTONA VIC 3018

ARCHITECT  
**GROUP GSA**  
LEVEL 1/ 104 EXHIBITION ST, MELBOURNE VIC 3000

PROJECT TITLE  
**MAHER ROAD, LAVERTON**  
BETWEEN MAHER ROAD BRIDGE & BLADIN ST

DRAWING TITLE  
**LAYOUT PLAN - SHEET 2 OF 3**

| DRAWING STATUS          |                     |                  |                  |
|-------------------------|---------------------|------------------|------------------|
| <b>FOR CONSTRUCTION</b> |                     |                  |                  |
| PROJECT LEADER<br>JL    | DESIGNER<br>ZZ      | SIGNATURE        |                  |
| DRAFTSPERSON<br>LW      | SCALE<br>AS SHOWN   | DATE<br>DEC 2020 | SHEET SIZE<br>A1 |
| JOB No.<br>ME202-054    | DRAWING No.<br>C302 | REVISION<br>0    |                  |

**LEGEND**

- PROFILE 60mm DEPTH OF EXISTING ROADWAY (WEARING COURSE) AND RESHEET WITH 60mm MIN. DEPTH OF SIZE 14mm HMA TYPE H (TO BE CONFIRMED BY HBCC)
- RAISED ASPHALT PEDESTRIAN CROSSING AS PER TRAFFIC ENGINEER DRAWINGS REFER DWG C501 FOR DETAIL
- NATURE STRIP TO BE REINSTATED AS PER LANDSCAPE DRAWINGS
- PROPOSED CONCRETE SHARED PATH REFER DWG C501 FOR DETAIL
- RECONSTRUCT CONCRETE VEHICLE CROSSING 150mm THICK, 32MPa, SL 82, 50mm COVER. CONCRETE JOINTS AS PER STANDARD DRAWINGS FOR SUBDIVISIONS IN GROWTH AREAS DWG EDM 501 (HBCC TO CONFIRM)
- PERMEABLE PAVEMENT AS PER LANDSCAPE DRAWINGS
- PAINT APPROVED GOLDEN YELLOW COLOURED TREATMENT TO RAISED PEDESTRIAN CROSSING AS PER AS2700
- PAINT APPROVED GREEN COLOURED TREATMENT TO PROPOSED BIKE LINE AS PER AS2700
- PROPOSED STORMWATER GRATED PIT REFER DWG C501 FOR DETAIL
- PROPOSED STORMWATER PIPE
- SUBSOIL DRAINAGE
- FLUSH-OUT POINT
- EXISTING KERB (EDGE STRIP) TO BE DEMOLISHED
- PROPOSED B3 (B2) BARRIER KERB REFER DWG C501
- PROPOSED OUTSTAND KERB TYPE B1 REFER DWG C501
- PROPOSED SM2 KERB REFER DWG C501
- PROPOSED KERB AT ROAD MEDIAN
- EXISTING GAS MAIN
- EXISTING ELECTRICITY
- EXISTING SEWER MAIN
- EXISTING WATER MAIN
- EXISTING STORMWATER DRAIN (TBC)
- EXISTING TELECOMMUNICATIONS LINE
- EXISTING OIL PIPELINE
- EXISTING FENCELINE
- EXISTING TREE TO BE REMOVED REFER TO LANDSCAPE PLANS
- EXISTING TREE TO REMAIN REFER TO LANDSCAPE PLANS
- PROPOSED TREE REFER TO LANDSCAPE PLANS
- PROPOSED POST AND FENCE AS PER HBCC STD DWG LD-06.7 & LD-06.10

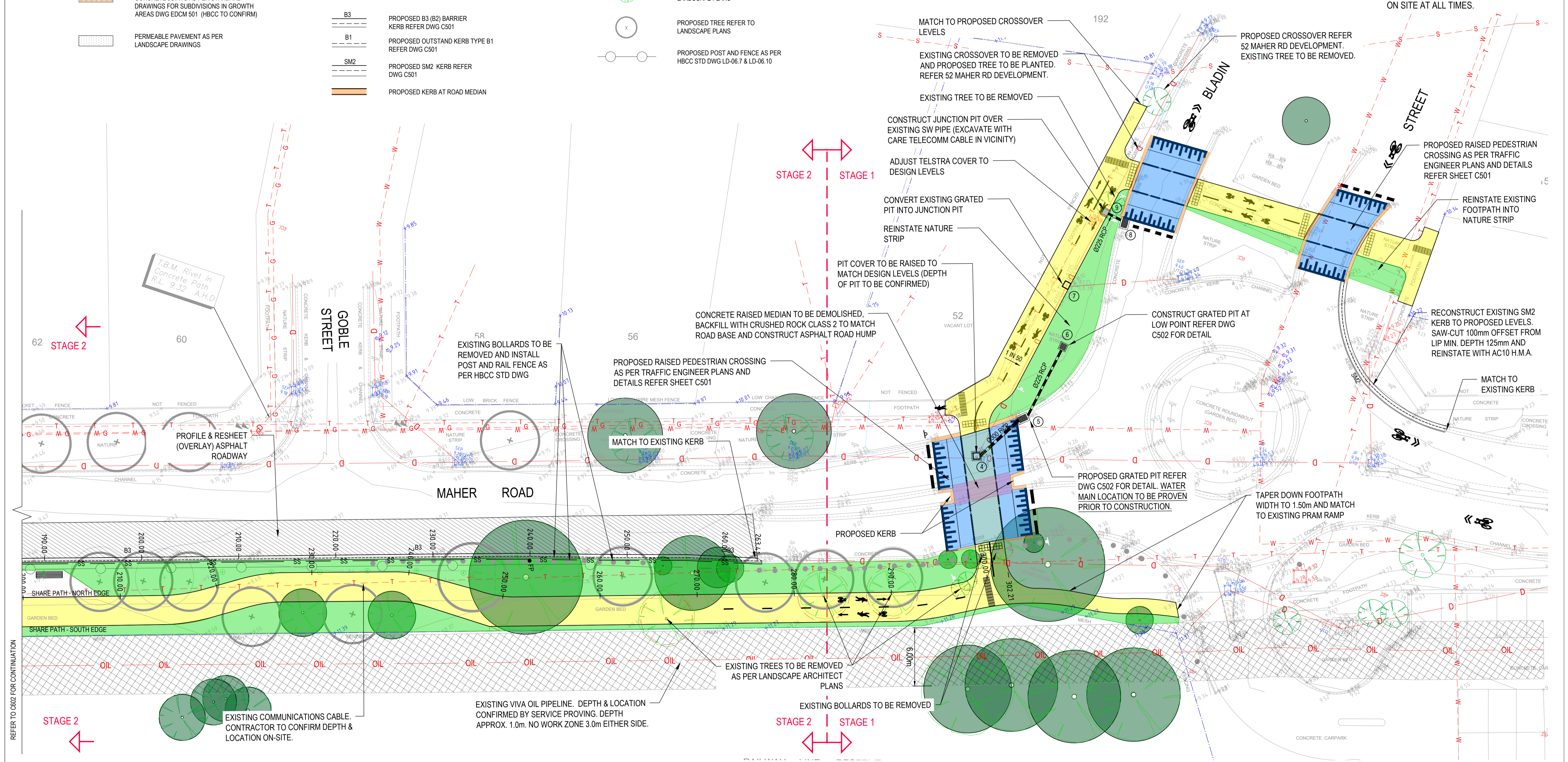
**NOTES**

- FOR LINEMARKING AND SIGNAGE REFER TO TRAFFIC DRAWINGS.
- FOR TREE PLANTING, REMOVAL AND WORKS IN COMMUNITY AREAS REFER TO LANDSCAPE DRAWINGS.
- HBCC TO REVIEW AND APPROVE PROPOSED ASPHALT PAVEMENT PROFILES (RESHEET AND FULL ASPHALT PROFILE).
- EXISTING STORMWATER PITS & PIPES INVESTIGATION AND SERVICES PROVING REQUIRED PRIOR TO CONSTRUCTION STAGE.

**WARNING**  
BEWARE OF UNDERGROUND SERVICES  
THE LOCATIONS OF UNDERGROUND SERVICES ARE APPROXIMATE ONLY AND THEIR EXACT POSITION SHOULD BE PROVEN ON SITE. NO GUARANTEE IS GIVEN THAT ALL EXISTING SERVICES ARE SHOWN.



IMPORTANT: THE CONTRACTOR IS TO MAINTAIN A CURRENT SET OF "DIAL BEFORE YOU DIG" DRAWINGS ON SITE AT ALL TIMES.

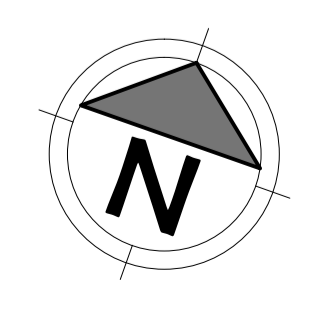


**PLAN**  
SCALE 1:200

| NO. | REVISION DESCRIPTION   | DRAWN | DATE     |
|-----|--|-------|----------|
| 0   | ISSUED FOR CONSTRUCTION                                      | ZZ    | 01.09.22 |
| F   | TENDER ISSUE (RAISED PEDESTRIAN CROSSING AT BLADIN ST ADDED) | ZZ    | 16.08.22 |
| E   | TENDER ISSUE   | ZZ    | 20.05.22 |
| D   | STAGE 1 & 2 ADDED TO DRAWING                                 | ZZ    | 29.04.22 |
| C   | COORDINATION ISSUE   | ZZ    | 29.11.21 |
| B   | PRELIMINARY ISSUE  | ZZ    | 12.11.21 |
| A   | PRELIMINARY ISSUE  | ZZ    | 29.10.21 |

SCALE BAR  
0 1 2 3 4 5 10m 15 20m  
SCALE 1:200

COPYRIGHT © THE DRAWING IS COPYRIGHT AND THE PROPERTY OF VAN DER MEER (NSW) PTY LTD. IT MUST NOT BE REPRODUCED, COPIED OR USED WITHOUT THE AUTHORITY OF VAN DER MEER (NSW) PTY LTD. THIS DRAWING AND ITS CONTENTS ARE ELECTRONICALLY GENERATED, ARE CONFIDENTIAL AND MAY ONLY BE USED FOR THE PURPOSE FOR WHICH THEY WERE INTENDED. VAN DER MEER (NSW) PTY LTD. WILL NOT ACCEPT RESPONSIBILITY FOR ANY CONSEQUENCES ARISING FROM THE USE OF THE DRAWING FOR OTHER THAN ITS INTENDED PURPOSE OR WHERE THE DRAWING HAS BEEN ALTERED, AMENDED OR CHANGED EITHER MANUALLY OR ELECTRONICALLY BY ANY THIRD PARTY. THIS IS AN UNCONTROLLED DOCUMENT ISSUED FOR INFORMATION PURPOSES ONLY UNLESS SIGNED. FIGURES DIMENSIONING TAKE PRECEDENCE OVER SCALED. DO NOT SCALE REDUCED SIZE DRAWINGS. VERIFY DIMENSIONS PRIOR TO COMMENCING ANY ON-SITE OR OFF-SITE WORKS OR FABRICATION. IF IN DOUBT - ASK.



van der Meer Consulting  
**van der meer**  
LEVEL 6, 39 CHANDOS STREET  
ST LEONARDS NSW 2065  
Telephone 61-2-9436 0433 Fax 61-2-9436 1370

www.vandermeer.com.au  
van der Meer (NSW) Pty Ltd  
A.B.N. 56 158 266 301

CLIENT  
**HOBSONS BAY CITY COUNCIL**  
115 CIVIC PARADE, ALTONA VIC 3018

PROJECT TITLE  
**MAHER ROAD, LAVERTON**  
BETWEEN MAHER ROAD BRIDGE & BLADIN ST

ARCHITECT  
**GROUP GSA**  
LEVEL 1/ 104 EXHIBITION ST, MELBOURNE VIC 3000

DRAWING TITLE  
**LAYOUT PLAN - SHEET 3 OF 3**

DRAWING STATUS  
**FOR CONSTRUCTION**

|                      |                     |                  |
|----------------------|---------------------|------------------|
| PROJECT LEADER<br>JL | DESIGNER<br>ZZ      | SIGNATURE        |
| DRAFTSPERSON<br>LW   | SCALE<br>AS SHOWN   | DATE<br>DEC 2020 |
| JOB No.<br>ME202-054 | DRAWING No.<br>C303 | SHEET SIZE<br>A1 |
|                      |                     | REVISION<br>0    |