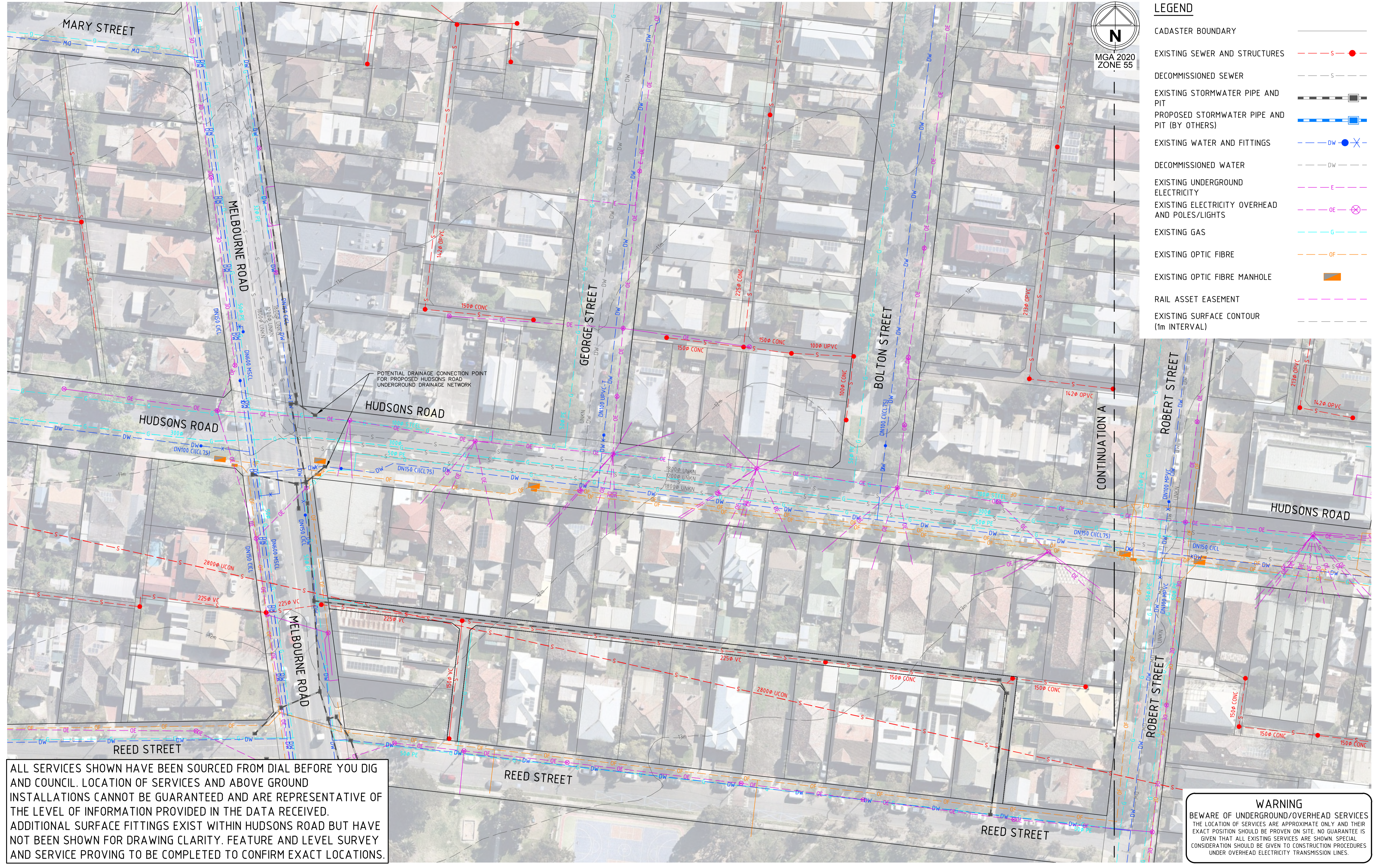


Appendices

Existing Services (DBYD)





- LEGEND**
- CADASTER BOUNDARY
 - EXISTING SEWER AND STRUCTURES
 - DECOMMISSIONED SEWER
 - EXISTING STORMWATER PIPE AND PIT
 - PROPOSED STORMWATER PIPE AND PIT (BY OTHERS)
 - EXISTING WATER AND FITTINGS
 - DECOMMISSIONED WATER
 - EXISTING UNDERGROUND ELECTRICITY
 - EXISTING ELECTRICITY OVERHEAD AND POLES/LIGHTS
 - EXISTING GAS
 - EXISTING OPTIC FIBRE
 - EXISTING OPTIC FIBRE MANHOLE
 - RAIL ASSET EASEMENT
 - EXISTING SURFACE CONTOUR (1m INTERVAL)

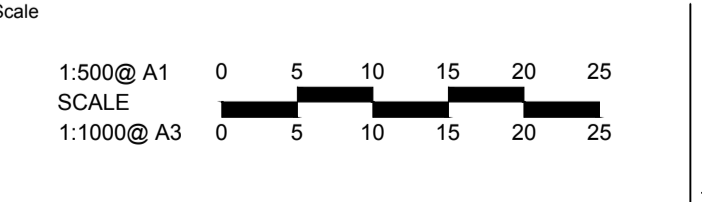
POTENTIAL DRAINAGE CONNECTION POINT FOR PROPOSED HUDSONS ROAD UNDERGROUND DRAINAGE NETWORK

ALL SERVICES SHOWN HAVE BEEN SOURCED FROM DIAL BEFORE YOU DIG AND COUNCIL. LOCATION OF SERVICES AND ABOVE GROUND INSTALLATIONS CANNOT BE GUARANTEED AND ARE REPRESENTATIVE OF THE LEVEL OF INFORMATION PROVIDED IN THE DATA RECEIVED. ADDITIONAL SURFACE FITTINGS EXIST WITHIN HUDSONS ROAD BUT HAVE NOT BEEN SHOWN FOR DRAWING CLARITY. FEATURE AND LEVEL SURVEY AND SERVICE PROVING TO BE COMPLETED TO CONFIRM EXACT LOCATIONS.

WARNING
BEWARE OF UNDERGROUND/OVERHEAD SERVICES
THE LOCATION OF SERVICES ARE APPROXIMATE ONLY AND THEIR EXACT POSITION SHOULD BE PROVEN ON SITE. NO GUARANTEE IS GIVEN THAT ALL EXISTING SERVICES ARE SHOWN. SPECIAL CONSIDERATION SHOULD BE GIVEN TO CONSTRUCTION PROCEDURES UNDER OVERHEAD ELECTRICITY TRANSMISSION LINES.

file name: 310932CA020.dwg; layout name: C:\000; created by: Gertjan; last modified: 20/12/2022 5:23 PM Sheet 1 of 5 Sheets

| | | | |
|-------|----------------------|----------|----------|
| DRAFT | | | |
| A | FOR INFORMATION ONLY | H.S | 20/12/22 |
| Rev | Amendments | Approved | Date |



System Certified
© Spiire Australia Pty Ltd All Rights Reserved
This document is produced by Spiire Australia Pty Ltd solely for the benefit of and use by the client in accordance with the terms of the retainer. Spiire Australia Pty Ltd does not and shall not assume any responsibility or liability whatsoever to any third party arising out of any use or reliance by third party on the content of this document.

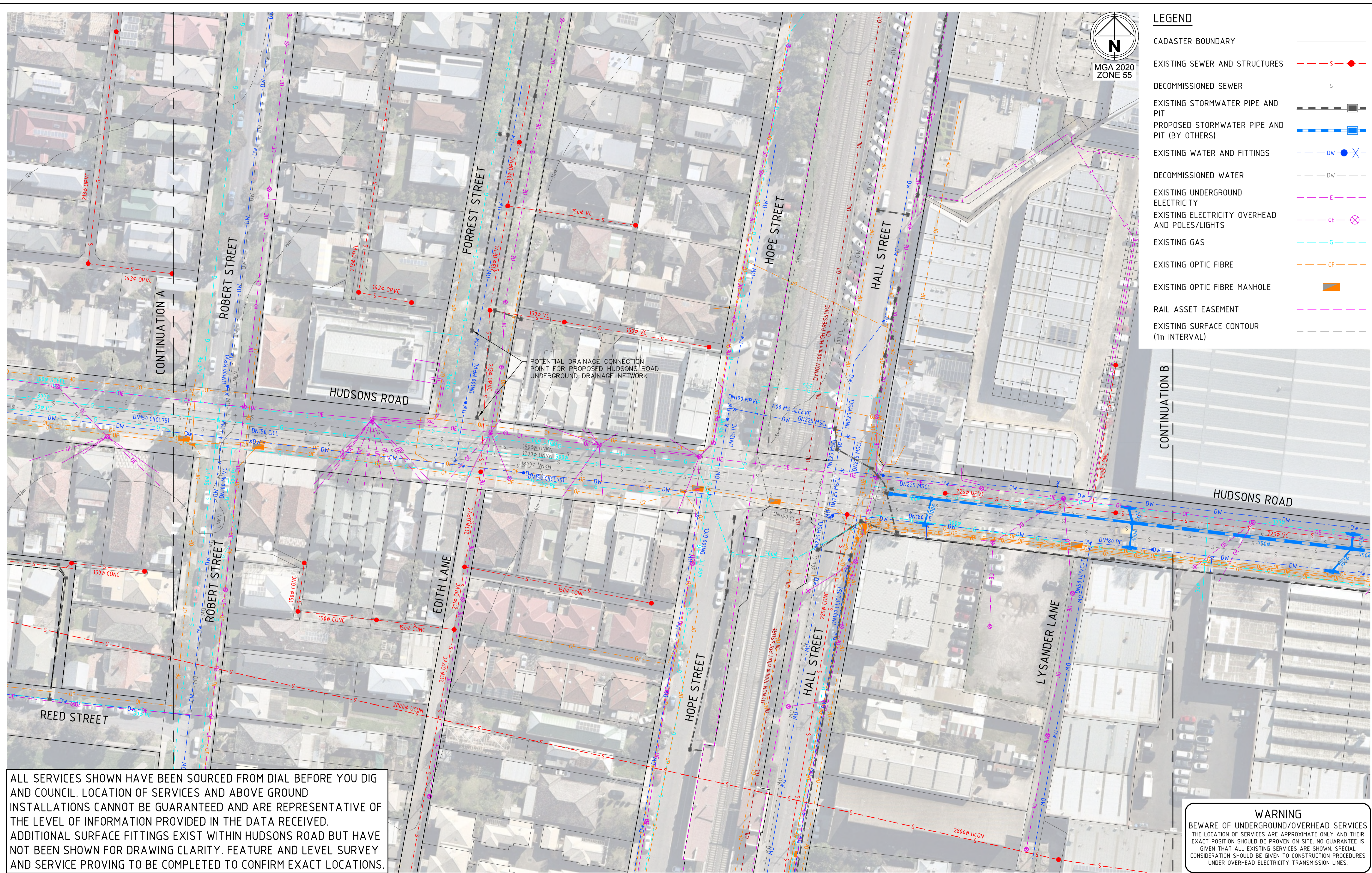
spiire
10 MOORABOOL STREET GEELONG
VICTORIA 3220 AUSTRALIA T 61 3 5249 6888
spiire.com.au ABN 55 050 029 635

| | |
|---|------------------------------|
| Designed G.GRUSZEWSKI | Checked H.SPURLING |
| Authorised H.SPURLING (PE0006824) | Date 20/12/2022 |

HUDSONS ROAD DRAINAGE UPGRADE

EXISTING SERVICES PLAN
SHEET 1
HOBSONS BAY CITY COUNCIL

Drg No **310932CA020** Rev **A**



| LEGEND | |
|--|------------------|
| CADASTER BOUNDARY | --- |
| EXISTING SEWER AND STRUCTURES | - - - S - - - ● |
| DECOMMISSIONED SEWER | - - - S - - - |
| EXISTING STORMWATER PIPE AND PIT | - - - SW - - - ● |
| PROPOSED STORMWATER PIPE AND PIT (BY OTHERS) | - - - SW - - - ● |
| EXISTING WATER AND FITTINGS | - - - DW - - - ● |
| DECOMMISSIONED WATER | - - - DW - - - |
| EXISTING UNDERGROUND ELECTRICITY | - - - E - - - |
| EXISTING ELECTRICITY OVERHEAD AND POLES/LIGHTS | - - - OE - - - ● |
| EXISTING GAS | - - - G - - - |
| EXISTING OPTIC FIBRE | - - - OF - - - |
| EXISTING OPTIC FIBRE MANHOLE | ■ |
| RAIL ASSET EASEMENT | - - - R - - - |
| EXISTING SURFACE CONTOUR (1m INTERVAL) | - - - C - - - |

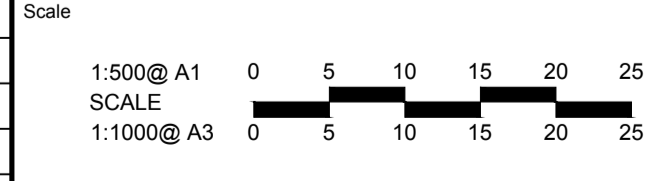
POTENTIAL DRAINAGE CONNECTION POINT FOR PROPOSED HUDSONS ROAD UNDERGROUND DRAINAGE NETWORK

ALL SERVICES SHOWN HAVE BEEN SOURCED FROM DIAL BEFORE YOU DIG AND COUNCIL. LOCATION OF SERVICES AND ABOVE GROUND INSTALLATIONS CANNOT BE GUARANTEED AND ARE REPRESENTATIVE OF THE LEVEL OF INFORMATION PROVIDED IN THE DATA RECEIVED. ADDITIONAL SURFACE FITTINGS EXIST WITHIN HUDSONS ROAD BUT HAVE NOT BEEN SHOWN FOR DRAWING CLARITY. FEATURE AND LEVEL SURVEY AND SERVICE PROVING TO BE COMPLETED TO CONFIRM EXACT LOCATIONS.

WARNING
BEWARE OF UNDERGROUND/OVERHEAD SERVICES
THE LOCATION OF SERVICES ARE APPROXIMATE ONLY AND THEIR EXACT POSITION SHOULD BE PROVEN ON SITE. NO GUARANTEE IS GIVEN THAT ALL EXISTING SERVICES ARE SHOWN. SPECIAL CONSIDERATION SHOULD BE GIVEN TO CONSTRUCTION PROCEDURES UNDER OVERHEAD ELECTRICITY TRANSMISSION LINES.

file name: 310932CA021_001_1.mxd, rev: C, 20/12/2022 5:23 PM, sheet 2 of 5 sheets, file location: \\spire\projects\310932\CA021_001.mxd

DRAFT



10 MOORABOOL STREET GEELONG
VICTORIA 3220 AUSTRALIA T 61 3 5249 6888
spiire.com.au ABN 55 050 029 635

Designed
G.GRUSZEWSKI
Authorised
H.SPURLING (PE0006824)

Checked
H.SPURLING
Date
20/12/2022

| Rev | Amendments | Approved | Date |
|-----|----------------------|----------|----------|
| A | FOR INFORMATION ONLY | H.S | 20/12/22 |

HUDSONS ROAD DRAINAGE UPGRADE

EXISTING SERVICES PLAN
SHEET 2
 HOBSONS BAY CITY COUNCIL

 Drg No **310932CA021** Rev **A**



| LEGEND | |
|--|--------------|
| CADASTER BOUNDARY | --- |
| EXISTING SEWER AND STRUCTURES | --- S --- ● |
| DECOMMISSIONED SEWER | --- S --- |
| EXISTING STORMWATER PIPE AND PIT | --- S --- |
| PROPOSED STORMWATER PIPE AND PIT (BY OTHERS) | --- S --- |
| EXISTING WATER AND FITTINGS | --- DW --- ● |
| DECOMMISSIONED WATER | --- DW --- |
| EXISTING UNDERGROUND ELECTRICITY | --- E --- |
| EXISTING ELECTRICITY OVERHEAD AND POLES/LIGHTS | --- OE --- ⊗ |
| EXISTING GAS | --- G --- |
| EXISTING OPTIC FIBRE | --- OF --- |
| EXISTING OPTIC FIBRE MANHOLE | ■ |
| RAIL ASSET EASEMENT | --- |
| EXISTING SURFACE CONTOUR (1m INTERVAL) | --- |

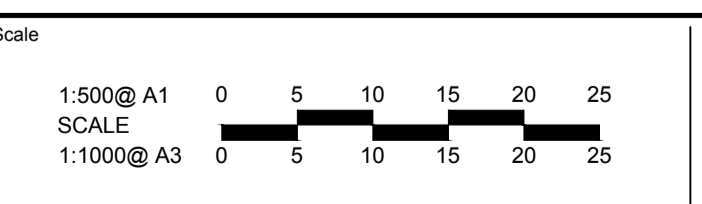
ALL SERVICES SHOWN HAVE BEEN SOURCED FROM DIAL BEFORE YOU DIG AND COUNCIL. LOCATION OF SERVICES AND ABOVE GROUND INSTALLATIONS CANNOT BE GUARANTEED AND ARE REPRESENTATIVE OF THE LEVEL OF INFORMATION PROVIDED IN THE DATA RECEIVED. ADDITIONAL SURFACE FITTINGS EXIST WITHIN HUDSONS ROAD BUT HAVE NOT BEEN SHOWN FOR DRAWING CLARITY. FEATURE AND LEVEL SURVEY AND SERVICE PROVING TO BE COMPLETED TO CONFIRM EXACT LOCATIONS.

WARNING
BEWARE OF UNDERGROUND/OVERHEAD SERVICES
THE LOCATION OF SERVICES ARE APPROXIMATE ONLY AND THEIR EXACT POSITION SHOULD BE PROVEN ON SITE. NO GUARANTEE IS GIVEN THAT ALL EXISTING SERVICES ARE SHOWN. SPECIAL CONSIDERATION SHOULD BE GIVEN TO CONSTRUCTION PROCEDURES UNDER OVERHEAD ELECTRICITY TRANSMISSION LINES.

file name: 310932CA022.dwg; layout name: CA022; created by: Geomatics; last modified: 20/12/2022 5:23 PM; sheet: 3 of 5; sheets

DRAFT

| Rev | Amendments | Approved | Date |
|-----|----------------------|----------|----------|
| A | FOR INFORMATION ONLY | H.S | 20/12/22 |



System Certified

© Spiire Australia Pty Ltd All Rights Reserved
 This document is produced by Spiire Australia Pty Ltd solely for the benefit of and use by the client in accordance with the terms of the retainer. Spiire Australia Pty Ltd does not and shall not assume any responsibility or liability whatsoever to any third party arising out of any use or reliance by third party on the content of this document.

10 MOORABOOL STREET GEELONG
 VICTORIA 3220 AUSTRALIA T 61 3 5249 6888
 spiire.com.au ABN 55 050 029 635

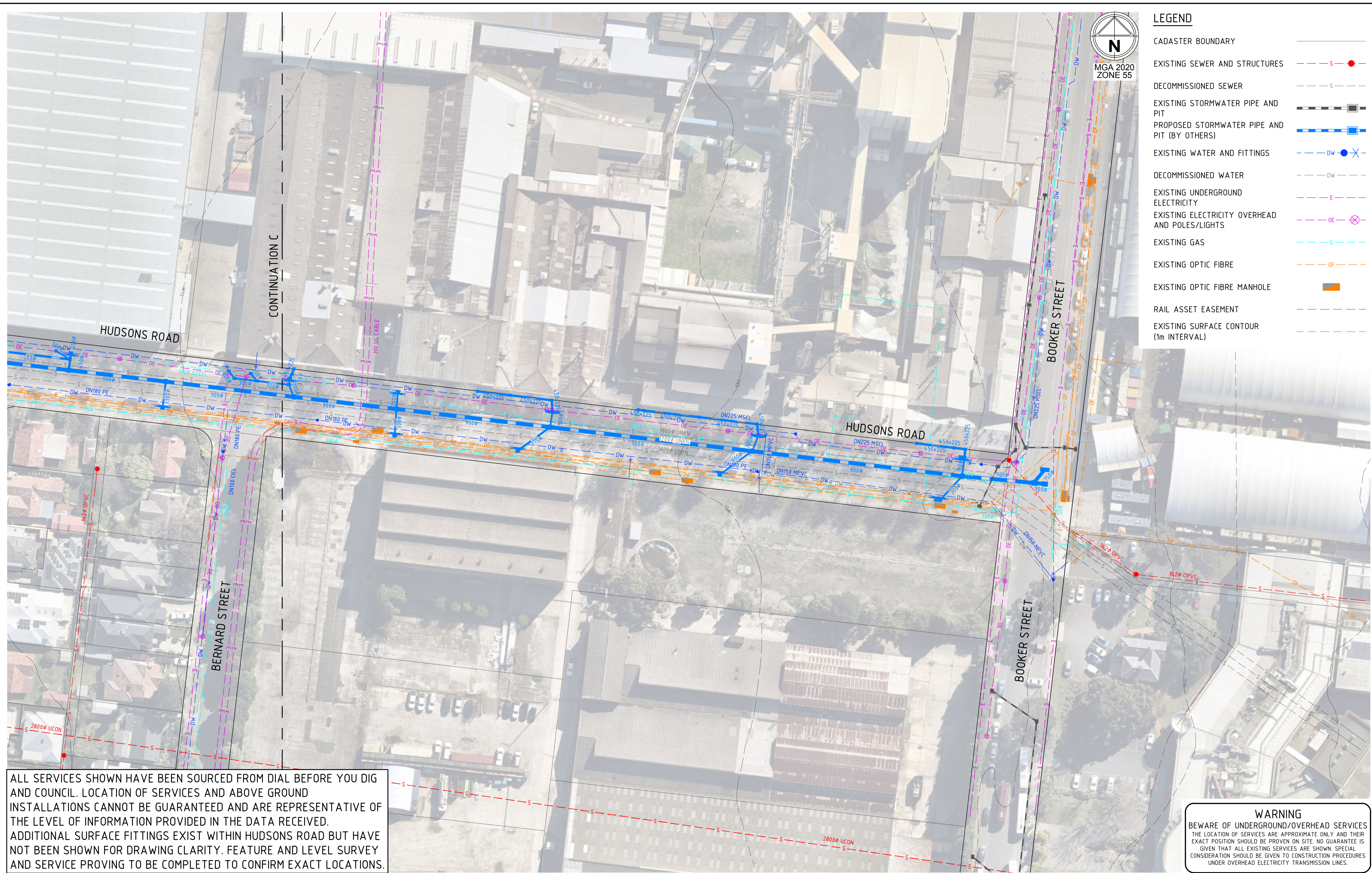
Designed
G.GRUSZEWSKI
 Authorised
H.SPURLING (PE0006824)

Checked
H.SPURLING
 Date
20/12/2022

HUDSONS ROAD DRAINAGE UPGRADE

EXISTING SERVICES PLAN
SHEET 3
HOBSONS BAY CITY COUNCIL

 Drg No **310932CA022** Rev **A**



| LEGEND | |
|--|--------------|
| CADASTER BOUNDARY | --- |
| EXISTING SEWER AND STRUCTURES | --- S --- ● |
| DECOMMISSIONED SEWER | --- S --- |
| EXISTING STORMWATER PIPE AND PIT | --- SW --- |
| PROPOSED STORMWATER PIPE AND PIT (BY OTHERS) | --- SW --- |
| EXISTING WATER AND FITTINGS | --- DW --- ● |
| DECOMMISSIONED WATER | --- DW --- |
| EXISTING UNDERGROUND ELECTRICITY | --- E --- |
| EXISTING ELECTRICITY OVERHEAD AND POLES/LIGHTS | --- OE --- ⊗ |
| EXISTING GAS | --- G --- |
| EXISTING OPTIC FIBRE | --- OF --- |
| EXISTING OPTIC FIBRE MANHOLE | ■ |
| RAIL ASSET EASEMENT | --- |
| EXISTING SURFACE CONTOUR (1m INTERVAL) | --- |

ALL SERVICES SHOWN HAVE BEEN SOURCED FROM DIAL BEFORE YOU DIG AND COUNCIL. LOCATION OF SERVICES AND ABOVE GROUND INSTALLATIONS CANNOT BE GUARANTEED AND ARE REPRESENTATIVE OF THE LEVEL OF INFORMATION PROVIDED IN THE DATA RECEIVED. ADDITIONAL SURFACE FITTINGS EXIST WITHIN HUDSONS ROAD BUT HAVE NOT BEEN SHOWN FOR DRAWING CLARITY. FEATURE AND LEVEL SURVEY AND SERVICE PROVING TO BE COMPLETED TO CONFIRM EXACT LOCATIONS.

WARNING
BEWARE OF UNDERGROUND/OVERHEAD SERVICES
THE LOCATION OF SERVICES ARE APPROXIMATE ONLY AND THEIR EXACT POSITION SHOULD BE PROVEN ON SITE. NO GUARANTEE IS GIVEN THAT ALL EXISTING SERVICES ARE SHOWN. SPECIAL CONSIDERATION SHOULD BE GIVEN TO CONSTRUCTION PROCEDURES UNDER OVERHEAD ELECTRICITY TRANSMISSION LINES.

file name: 310932CA023_A01_1.mxd; name: CA023; created by: Geomatics; created date: 20/12/2022 5:23 PM; sheet 4 of 5; sheets

| | | | | |
|--|----------------------|----------|-----------|-----------------|
| <p style="font-size: 48pt; opacity: 0.5; transform: rotate(-45deg);">DRAFT</p> | | Scale | 1:500@A1 | 0 5 10 15 20 25 |
| | | SCALE | 1:1000@A3 | 0 5 10 15 20 25 |
| A | FOR INFORMATION ONLY | H.S | 20/12/22 | |
| Rev | Amendments | Approved | Date | |

System Certified

© Spiire Australia Pty Ltd All Rights Reserved
 This document is produced by Spiire Australia Pty Ltd solely for the benefit of and use by the client in accordance with the terms of the retainer. Spiire Australia Pty Ltd does not and shall not assume any responsibility or liability whatsoever to any third party arising out of any use or reliance by third party on the content of this document.

10 MOORABOOL STREET GEELONG
 VICTORIA 3220 AUSTRALIA T 61 3 5249 6888
 spiire.com.au ABN 55 050 029 635

| | |
|--------------------------------------|-----------------------|
| Designed G.GRUSZEWSKI | Checked H.SPURLING |
| Authorised H.SPURLING (PE0006824) | Date 20/12/2022 |

HUDSONS ROAD DRAINAGE UPGRADE

EXISTING SERVICES PLAN
SHEET 4
HOBSONS BAY CITY COUNCIL

Drg No: **310932CA023** Rev: **A**