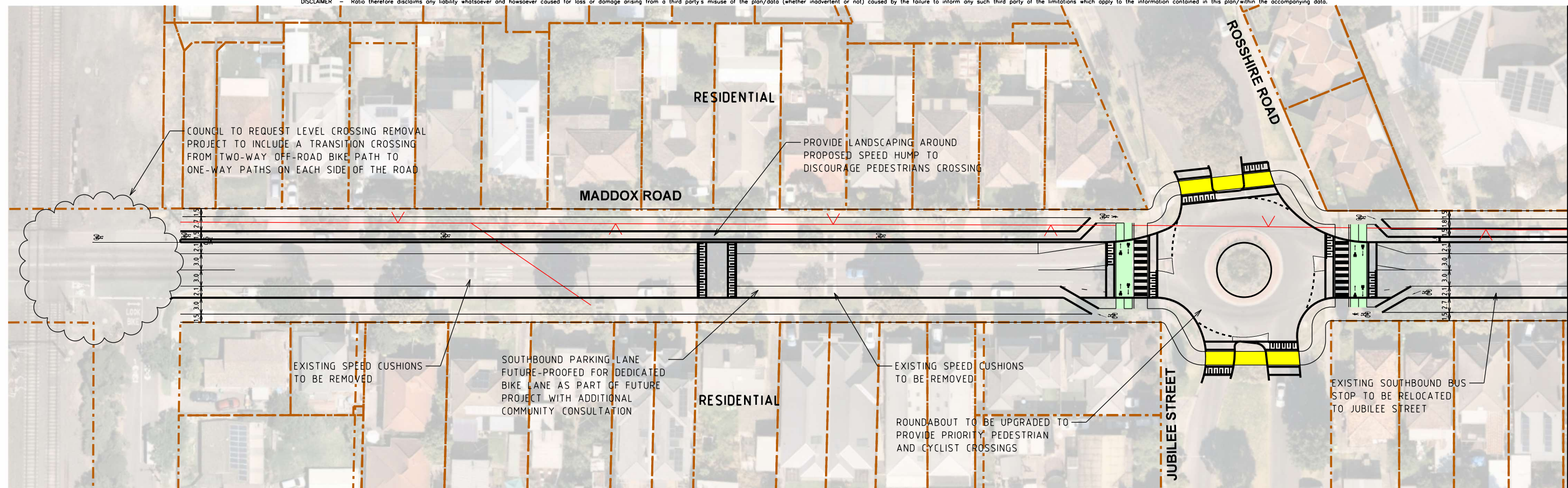
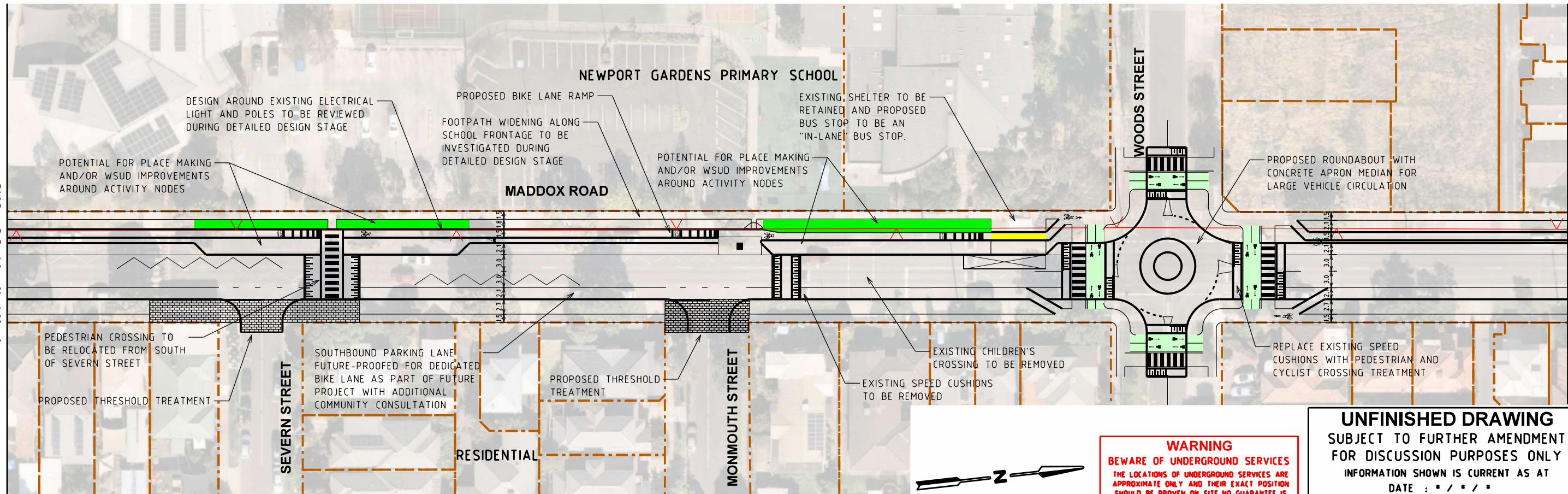


This plan (or the data transmitted herewith) has been prepared to facilitate the construction and should not be used for any other purpose. Ratio accepts no responsibility whatsoever for the use of unapproved plans in any construction or for any commercial purposes. Set-Out dimensions of all design lines, grid lines, control lines, recovery marks and bench marks should be verified and confirmed against the latest information at construction. Ratio is to be notified immediately of any error or discrepancy and the matter resolved prior to the commencement or continuation of any work. This note is an integral part of this plan/data. Reproduction of this plan or any part of it without this note being included in full will render the information shown on such reproduction invalid and not suitable for use.
 DISCLAIMER - Ratio therefore disclaims any liability whatsoever and howsoever caused for loss or damage arising from a third party's misuse of the plan/data (whether inadvertent or not) caused by the failure to inform any such third party of the limitations which apply to the information contained in this plan/within the accompanying data.



FOR CONTINUATION REFER BELOW



FOR CONTINUATION REFER ABOVE

FOR CONTINUATION REFER TO SHEET 2



WARNING
 BEWARE OF UNDERGROUND SERVICES
 THE LOCATIONS OF UNDERGROUND SERVICES ARE APPROXIMATE ONLY AND THEIR EXACT POSITION SHOULD BE PROVEN ON SITE. NO GUARANTEE IS GIVEN THAT ALL EXISTING SERVICES ARE SHOWN.

UNFINISHED DRAWING
 SUBJECT TO FURTHER AMENDMENT
 FOR DISCUSSION PURPOSES ONLY
 INFORMATION SHOWN IS CURRENT AS AT
 DATE : * / * / *
 CONTACT : *

CAD File: Y:\20001 - 250000\20177TG - Maddox Road, Newport\Design\Layouts\20177-CLP-001-C.dgn

ISSUE	APPD	DATE	COMMENTS
C	B.K.	17.01.24	CLIENT COMMENTS
B	B.K.	04.09.23	CLIENT COMMENTS
A	B.K.	13.07.23	INITIAL ISSUE

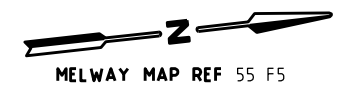
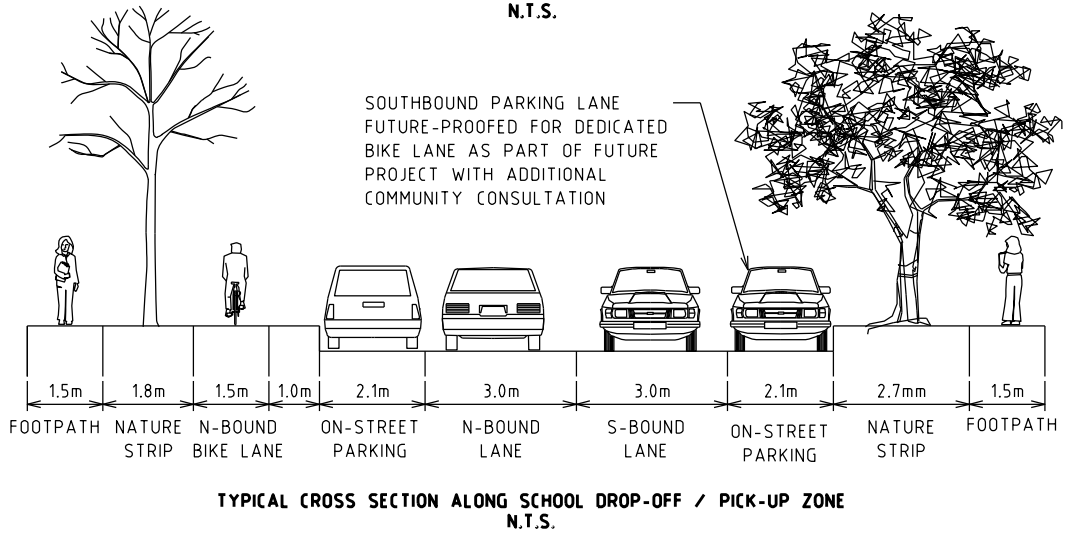
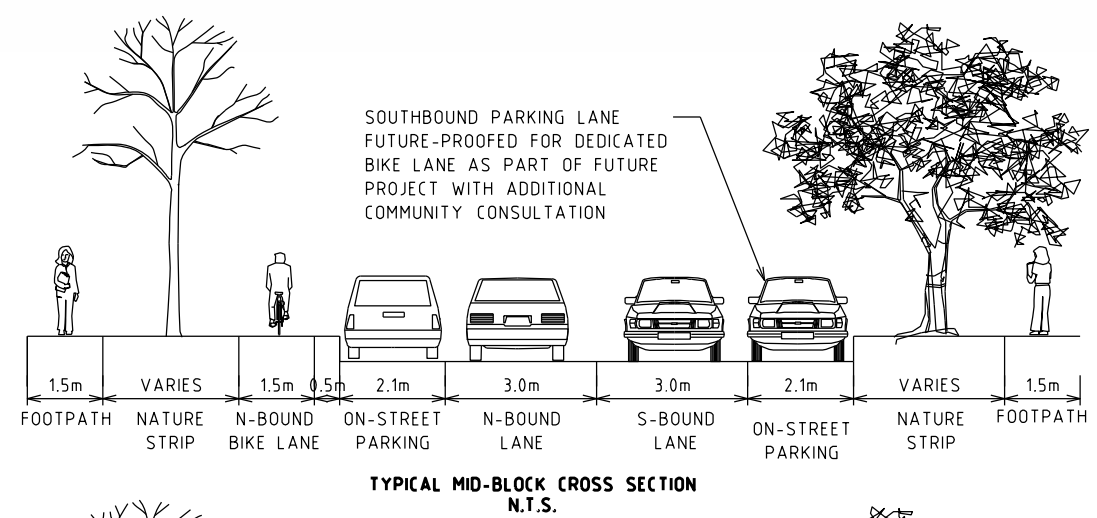
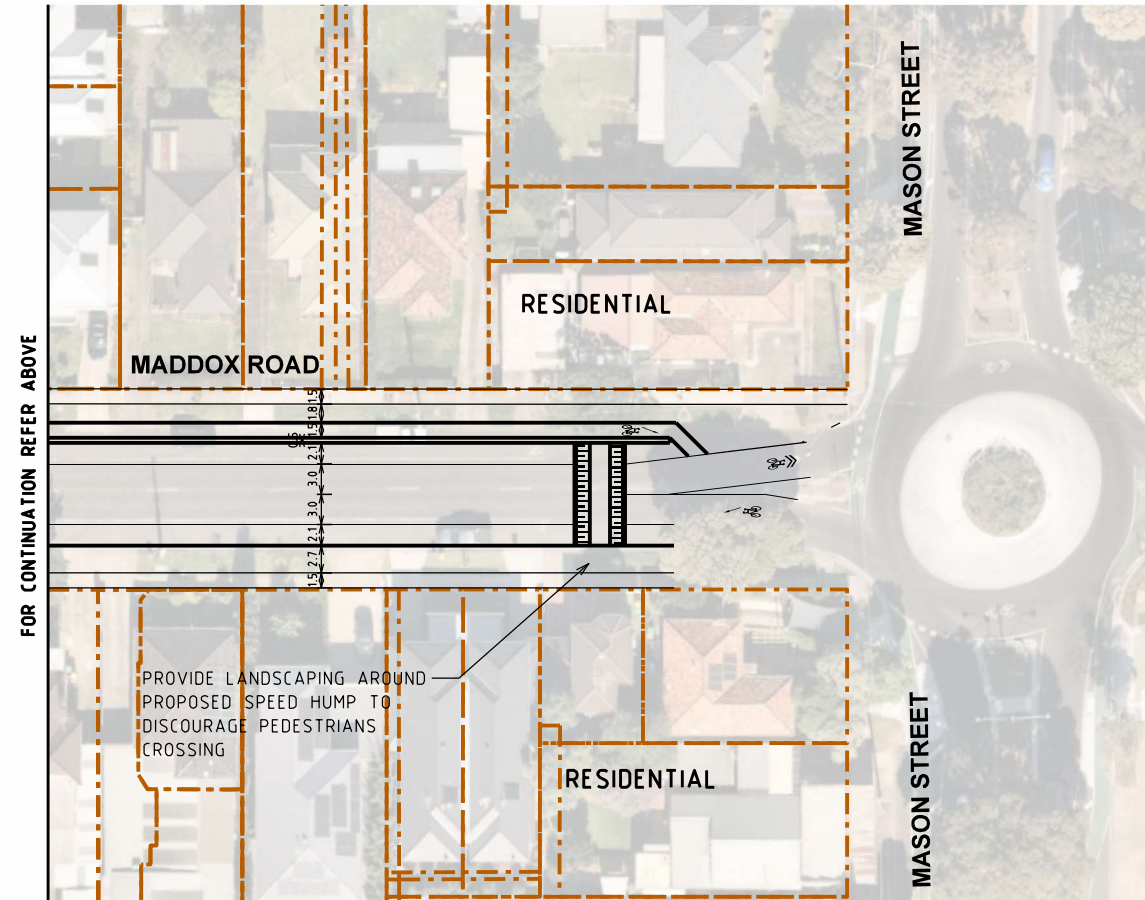
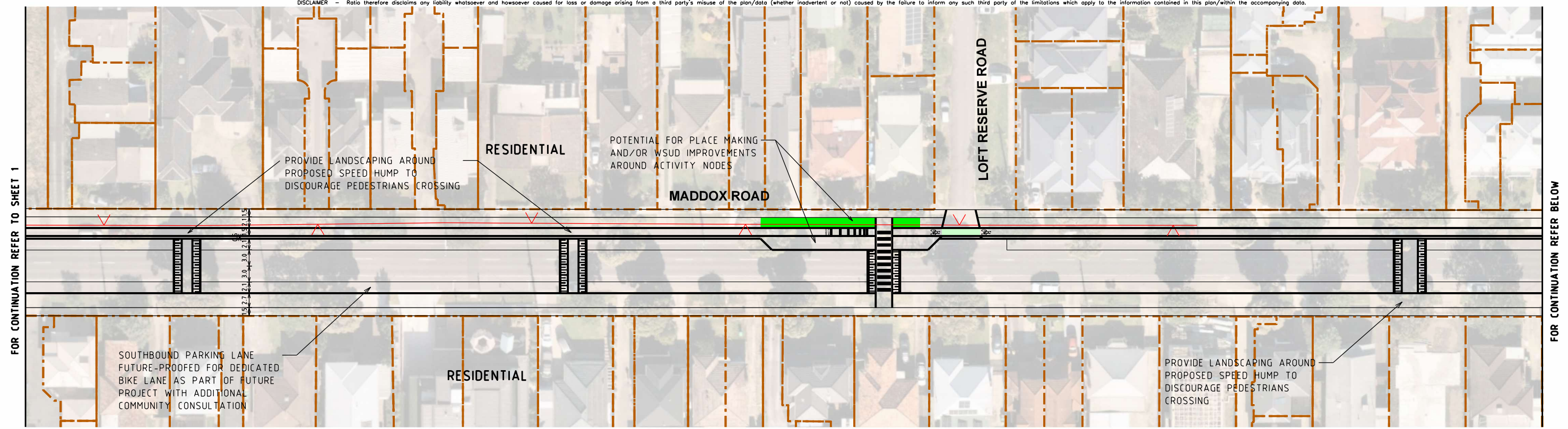
- GENERAL NOTES
- AERIAL IMAGERY FROM NEARMAP DATABASE DATED 01/01/2023
 - ALL DIMENSIONS ARE IN METRES AND MEASURED TO THE INVERT OF KERB AND CHANNEL
 - LOCAL ROAD - MADDOX ROAD (SPEED ZONE 50KM/H)
 - JUBILEE STREET (SPEED ZONE 50KM/H)
 - ROSSHIRE ROAD (SPEED ZONE 50KM/H)
 - WOODS STREET (SPEED ZONE 40KM/H)
 - CROSSOVER TREATMENT PROPOSED FOR THE WHOLE LENGTH OF MADDOX ROAD

DESIGNED	S. MCKENZIE	13.07.23
CHECKED	B. KRSTINS	13.07.23
AUTHORISED	B. KRSTINS	13.07.23
SCALE	0 7.5 15 1:750 @ A3	

ratio:
 RATIO CONSULTANTS PTY LTD
 ACN 005 422 104
 8 GYVINE STREET
 CREMORNE, VICTORIA 3121
 TELEPHONE (03)9429 3111
 FACSIMILE (03)9429 3011

PROPOSED LATM TREATMENTS City of Hobsons Bay MADDOX ROAD, NEWPORT CONCEPT LAYOUT PLAN			
DATE	SHEET NO.	DRAWING NO.	ISSUE
13/07/23	01 of 02	20177-CLP-001	C

This plan (or the data transmitted herewith) has been prepared to facilitate the construction and should not be used for any other purpose. Ratio accepts no responsibility whatsoever for the use of unapproved plans in any construction or for any commercial purposes. Set-Out dimensions of all design lines, grid lines, control lines, recovery marks and bench marks should be verified and confirmed against the latest information at construction. Ratio is to be notified immediately of any error or discrepancy and the matter resolved prior to the commencement or continuation of any work. This note is an integral part of this plan/data. Reproduction of this plan or any part of it without this note being included in full will render the information shown on such reproduction invalid and not suitable for use.
 DISCLAIMER - Ratio therefore disclaims any liability whatsoever and howsoever caused for loss or damage arising from a third party's misuse of the plan/data (whether inadvertent or not) caused by the failure to inform any such third party of the limitations which apply to the information contained in this plan/within the accompanying data.



WARNING
 BEWARE OF UNDERGROUND SERVICES
 THE LOCATIONS OF UNDERGROUND SERVICES ARE APPROXIMATE ONLY AND THEIR EXACT POSITION SHOULD BE PROVEN ON SITE. NO GUARANTEE IS GIVEN THAT ALL EXISTING SERVICES ARE SHOWN.

UNFINISHED DRAWING
 SUBJECT TO FURTHER AMENDMENT FOR DISCUSSION PURPOSES ONLY
 INFORMATION SHOWN IS CURRENT AS AT
 DATE : * / * / *
 CONTACT : *

CAD File: Y:\20001 - 250000\20177TG - Maddox Road, Newport\Design\Layouts\20177-CLP-001-CLP-001-C.dgn

ISSUE	APP'D	DATE	COMMENTS
C	B.K.	17.01.24	CLIENT COMMENTS
B	B.K.	04.09.23	CLIENT COMMENTS
A	B.K.	13.07.23	INITIAL ISSUE

- GENERAL NOTES**
- AERIAL IMAGERY FROM NEARMAP DATABASE DATED 01/01/2023
 - ALL DIMENSIONS ARE IN METRES AND MEASURED TO THE INVERT OF KERB AND CHANNEL
 - LOCAL ROAD - MADDOX ROAD (SPEED ZONE 50KM/H)
 - JUBILEE STREET (SPEED ZONE 50KM/H)
 - ROSSHIRE ROAD (SPEED ZONE 50KM/H)
 - WOODS STREET (SPEED ZONE 40KM/H)
 - CROSSOVER TREATMENT PROPOSED FOR THE WHOLE LENGTH OF MADDOX ROAD

DESIGNED	S. MCKENZIE	13.07.23
CHECKED	B. KRSTINS	13.07.23
AUTHORISED	B. KRSTINS	13.07.23
SCALE	0 7.5 15 1:750 @ A3	

ratio:
 RATIO CONSULTANTS PTY LTD
 ACN 005 422 104
 8 GYVYNE STREET
 CREMORNE, VICTORIA 3121
 TELEPHONE (03)9429 3111
 FACSIMILE (03)9429 3011

PROPOSED LATM TREATMENTS			
City Of Hobsons Bay			
MADDOX ROAD, NEWPORT			
CONCEPT LAYOUT PLAN			
DATE	SHEET NO.	DRAWING NO.	ISSUE
13/07/23	02 of 02	20177-CLP-001	C